

TINJELLA TRAIL


















Tinjella Trail
 A multi-use trail for walkers, cyclists and horse riders starting at gate KU2 off Christmas Hill Road, traversing a network of fire tracks and passing through pine plantation and native forest reserves.
Distance: 12 km return.
Time: allow 4 hours to walk or 2 hours to ride the whole trail.



Kidman Trail
 The Kidman Trail is a multi-use horse riding, cycling and walking trail that traverses 269 km. A section of the trail passes through the Kuitpo Forest Reserve.

Heysen Trail
 The Heysen Trail is a 1200 km walking trail. A section of the trail passes through the Kuitpo Forest Reserve.

For your safety, forest reserves are closed to the public on days of declared total fire ban.

LEGEND

-  Major sealed road
-  Minor road
-  Unsealed road or track
-  Tinjella Trail
-  Heysen Trail
-  Kidman Trail
-  Forest gate and number
-  Checkpoint and number
-  Native forest
-  Pine and other softwoods
-  Hardwood plantation
-  Carpark; Campground
-  Accommodation; Forest hut

SCALE

